



# APPLICATION FORM

## 1. BACKGROUND INFORMATION

<b>Project applicant:</b>	Cradle of Malelane (Pty) Ltd		
<b>Trading name (if any):</b>	Radisson Blu Kruger Park Lodge		
<b>Contact person:</b>	Mr Peter Wright		
<b>Physical address:</b>	2 <sup>nd</sup> Floor, Global Equities, Unit 16, The Woodlands, Woodlands Drive, Woodmead		
<b>Postal address:</b>	Postnet Suite 192, Private Bag X 75, Bryanston		
<b>Postal code:</b>	2021	<b>Cell:</b>	082 922 3263
<b>Telephone:</b>	(011) 785-4200	<b>Fax:</b>	(011) 785-4209
<b>E-mail:</b>	plwright@iafrica.com		

<b>Project consultant:</b>	Interdesign Landscape Architects		
<b>Contact person:</b>	Karen Botes / Claudia Coetzee		
<b>Postal address:</b>	P.O. Box 74648 Lynnwood Ridge		
<b>Postal code:</b>	0040	<b>Cell:</b>	082 652 5848
<b>Telephone:</b>	(012) 348-1922	<b>Fax:</b>	(012) 348-7154
<b>E-mail:</b>	Claudia@jlaweb.co.za		
<b>Professional affiliation(s) (if any)</b>	SACLAP Reg. No. 99102		

<b>Landowner:</b>	South African National Parks		
<b>Contact person:</b>	Audrey Kekana, Concessions Project Manager		
<b>Postal address:</b>	South African National Parks, P O Box 787, Pretoria		
<b>Postal code:</b>	0001	<b>Cell:</b>	084 556 4134
<b>Telephone:</b>	012 426 5242	<b>Fax:</b>	Fax: 012 343 3849
<b>E-mail:</b>	audreyk@sanparks.org		

In instances where there is more than one landowner, please attach a list of landowners with their contact details to this application.

<b>Local authority in whose jurisdiction the proposed activity will fall:</b>	Kruger National Park		
<b>Contact person:</b>	Mr Abe Sibiya		
<b>Postal address:</b>	Private Bag X 402 Skukuza		
<b>Postal code:</b>	1350	<b>Cell:</b>	-
<b>Telephone:</b>	(013) 735-4319	<b>Fax:</b>	(013) 735-4040
<b>E-mail:</b>	abes@sanparks.org		

In instances where there is more than one local authority involved, please attach a list of local authorities with their contact details to this application.

<b>Project title:</b>	PROPOSED HOTEL AT THE CONFLUENCE OF THE TIMFENE AND CROCODILE RIVERS AND RE-ALIGNMENT OF RHENOSTERKOPPIES ROAD IN MALELANE IN THE KRUGER NATIONAL PARK		
-----------------------	--	--	--

<b>Property description:</b>	Approximately 35 Hectares at the Timfene Mouth within the Kruger National Park (Farm name, portion etc.) Where a large number of properties are involved (e.g. linear activities), please attach a full list to this application.		
------------------------------	---	--	--

<b>Town(s) or district(s):</b>	Malelane		
<b>Physical address:</b>	Situated along Rhenosterkoppies Road in Malelane within the Kruger National Park		

In instances where there is more than one town or district involved, please attach a list of towns or districts to this application.

<b>Current land-use zoning:</b>	Primitive Leisure to be rezoned High Intensity Leisure		
---------------------------------	--	--	--

In instances where there is more than one current land-use zoning, please attach a list of current land use zonings that also indicate which portions each use pertains to, to this application.

Is a change of land-use or a consent use application required?

YES	NO
	X

Must a building plan be submitted to the local authority?

YES	NO
	X

## APPLICATION FORM

Locality map:

A locality map must be attached to the back of this document, as Appendix A. The scale of the locality map must be at least 1:50 000. The scale must be indicated on the map. The map must indicate the following:

- an accurate indication of the project site position as well as the positions of the alternative sites, if any;
- road access from all major roads in the area;
- road names or numbers of all major roads as well as the roads that provide access to the site(s);
- all roads within a 1km radius of the site or alternative sites; and
- a north arrow.

Owners consent:

In line with the requirements of the EIA regulations, letters of consent of all landowners or a detailed explanation by the applicant explaining why consent is not possible must be attached to the back of this document as **Appendix B**.

### 2. Activities applied for

An application may be made for more than one listed or specified activity that, together, make up one development proposal. All the listed activities that make up this application must be listed.

Indicate the number and date of the relevant notice:	Activity No (s) (in terms of the relevant or notice) :	Describe each listed activity:
21 April 2006	Government Notice R 386 Item (1)(a)	The generation of electricity where the electricity output is more than 10 megawatts but less than 20 megawatts
21 April 2006	Government Notice R 386 Item (1)(d)	The construction of facilities or infrastructure, including associated structures or infrastructure, for resorts, lodges, hotels or other tourism and hospitality facilities in a protected area contemplated in the National Environmental Management Protected Areas Act, 2003 (Act No. 57 of 2003)
21 April 2006	Government Notice R 386 Item (1)(k)	The bulk transportation of sewerage and water including stormwater in pipelines with (i) an internal diameter of 0,36 metres or more
21 April 2006	Government Notice R 386 Item (1)(m)	Any purpose in the one in ten year floodline of a river or stream or within 32metres from the bank of a river or stream where the floodline is unknown, excluding purposes associated with existing residential use, but including (i) canals; (ii) channels; (iii) bridges; (iv) dams; and (v) weirs
21 April 2006	Government Notice R 386 Item (1)(n)	The off-stream storage of water, including dams and reservoirs, with a capacity of 50 000 cubic metres or more, unless such storage falls within the ambit of the activity listed in item 6 of Government Notice No R387 of 2006
21 April 2006	Government Notice R 386 Item (12)	The transformation or removal of indigenous vegetation of 3 hectares or more or of any size where the transformation or removal would occur within a critically endangered ecosystem listed in terms of Section 52 of the National Environmental Management Biodiversity Act, 2004 (Act No 10 of 2004)
21 April 2006	Government Notice R 386 Item (13)	The abstraction of groundwater at a volume where any general authorization issued in terms of the National Water Act, 1998 (Act No 36 of 1998) will be exceeded
21 April 2006	Government Notice R 386 Item (15)	The construction of a road that is wider than 4 metres and that has a road reserve wider than 6 metres, excluding roads that fall within the ambit of another listed activity or which are access roads of less than 30 metres long
21 April 2006	Government Notice R, 387 Item (2)	Any development activity, including associated structures and infrastructure, where the total area of the developed area is, or is intended to be 20 hectares or more

Please note that any authorisation that may result out of this application will only cover activities applied for. Omissions may render any authorisation that is based on incomplete information to be nil and void.

# APPLICATION FORM

## 3. Type of application

### 3.1 Application for Basic Assessment

~~Is this an application for conducting a basic assessment (as defined in the regulations)?~~

YES	NO
	<input checked="" type="checkbox"/>
YES	NO

~~If, YES, is a basic assessment report attached?~~

~~If, NO, please indicate when the basic assessment report will be submitted:~~

--

### 3.2 Application for Scoping and Environmental Impact Assessment (EIA)

Is this an application for Scoping and EIA (as defined in the regulations)?

YES	NO
<input checked="" type="checkbox"/>	
YES	NO
	<input checked="" type="checkbox"/>

If, YES, is a Scoping Report and Plan of Study for EIA attached?

If, NO, please indicate when the Scoping Report and Plan of Study for EIA will be submitted:

SEPTEMBER 2010
----------------

The scoping report and/or the plan of study for EIA will be submitted

YES	NO
<input checked="" type="checkbox"/>	

after consultation with the competent authority:

A consultation with the competent authority is hereby requested:

YES	NO
<input checked="" type="checkbox"/>	

APPLICATION FORM

4. Declarations

4.1 The independent Environmental Assessment Practitioner

I, Claudia Coetzee, declare under oath that I -

- act as the independent environmental practitioner in this application;
- do not have and will not have any financial interest in the undertaking of the activity, other than remuneration for work performed in terms of the Environmental Impact Assessment Regulations, 2005;
- have and will not have no vested interest in the proposed activity proceeding;
- have no, and will not engage in, conflicting interests in the undertaking of the activity;
- undertake to disclose, to the competent authority, any material information that have or may have the potential to influence the decision of the competent authority or the objectivity of any report, plan or document required in terms of the Environmental Impact Assessment Regulations, 2005;
- will ensure that information containing all relevant facts in respect of the application is distributed or made available to interested and affected parties and the public and that participation by interested and affected parties is facilitated in such a manner that all interested and affected parties will be provided with a reasonable opportunity to participate and to provide comments on documents that are produced to support the application;
- will ensure that the comments of all interested and affected parties are considered and recorded in reports that are submitted to the competent authority in respect of the application, provided that comments that are made by interested and affected parties in respect of a final report that will be submitted to the competent authority may be attached to the report without further amendment to the report;
- will keep a register of all interested and affected parties that participated in a public participation process; and
- will provide the competent authority with access to all information at my disposal regarding the application, whether such information is favourable to the applicant or not.

Signature of the environmental practitioner:

Interdesign Landscape Architects

Name of company:

5 July 2010

Date:

Signature of the Commissioner of Oaths:

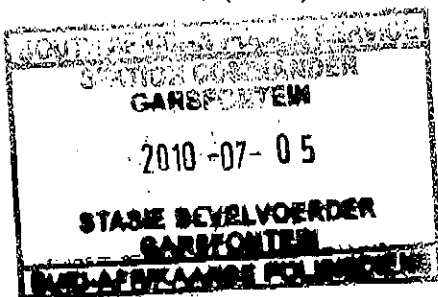
2010-07-05

Date:

CONSTABLE

Designation:

Official stamp (below)



APPLICATION FORM

4.2 The Applicant

I, PETER LISTER WRIGHT, declare under oath that I -

- Am, or represent, the applicant in this application;
- appointed the environmental assessment practitioner as indicated under point 4.1 above to act as the independent environmental assessment practitioner for this application;
- will provide the environmental assessment practitioner and the competent authority with access to all information at my disposal that is relevant to the application;
- will be responsible for the costs incurred in complying with the Environmental Impact Assessment Regulations, 2005, including but not limited to -
  - costs incurred in connection with the appointment of the environmental assessment practitioner or any person contracted by the environmental assessment practitioner;
  - costs incurred in respect of the undertaking of any process required in terms of the regulations;
  - costs in respect of any fee prescribed by the Minister or MEC in respect of the regulations;
  - costs in respect of specialist reviews, if the competent authority decides to recover costs; and
  - the provision of security to ensure compliance with conditions attached to an environmental authorisation, should it be required by the competent authority;
- will ensure that the environmental assessment practitioner is competent to comply with the requirements of these regulations;
- am responsible for complying with the conditions of any environmental authorisation issued by the competent authority;
- hereby indemnify, the government of the Republic, the competent authority and all its officers, agents and employees, from any liability arising out of the content of any report, any procedure or any action for which the applicant or environmental assessment practitioner is responsible in terms of these regulations; and
- will not hold the competent authority responsible for any costs that may be incurred by the applicant in proceeding with an activity prior to an appeal being decided in terms of these regulations.

P. L. Wright  
Signature of the applicant:

CRADLE OF MALELANE (PTY) LTD.  
Name of company:

JUNE 30, 2010.  
Date:

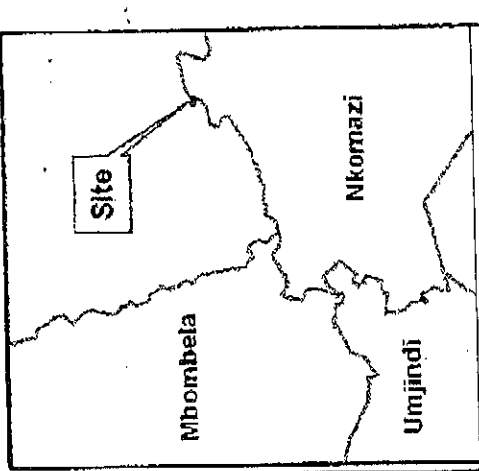
W. Stephens  
Signature of the Commissioner of Oaths:

30/6/2010  
Date:

WYIEN STEPHENS  
COMMISSIONER OF OATHS  
SENIOR CONVEYANCING PARA-LEGAL  
ROUTLEDGE MODISE  
22 FREDMAN DRIVE, SANDTON  
REF: 9/1/8/2 RANDBURG  
4 OCTOBER, 2007  
Designation:

Official stamp (below):

**APPENDIX A: LOCALITY MAP**



# MALELANE LOCALITY MAP

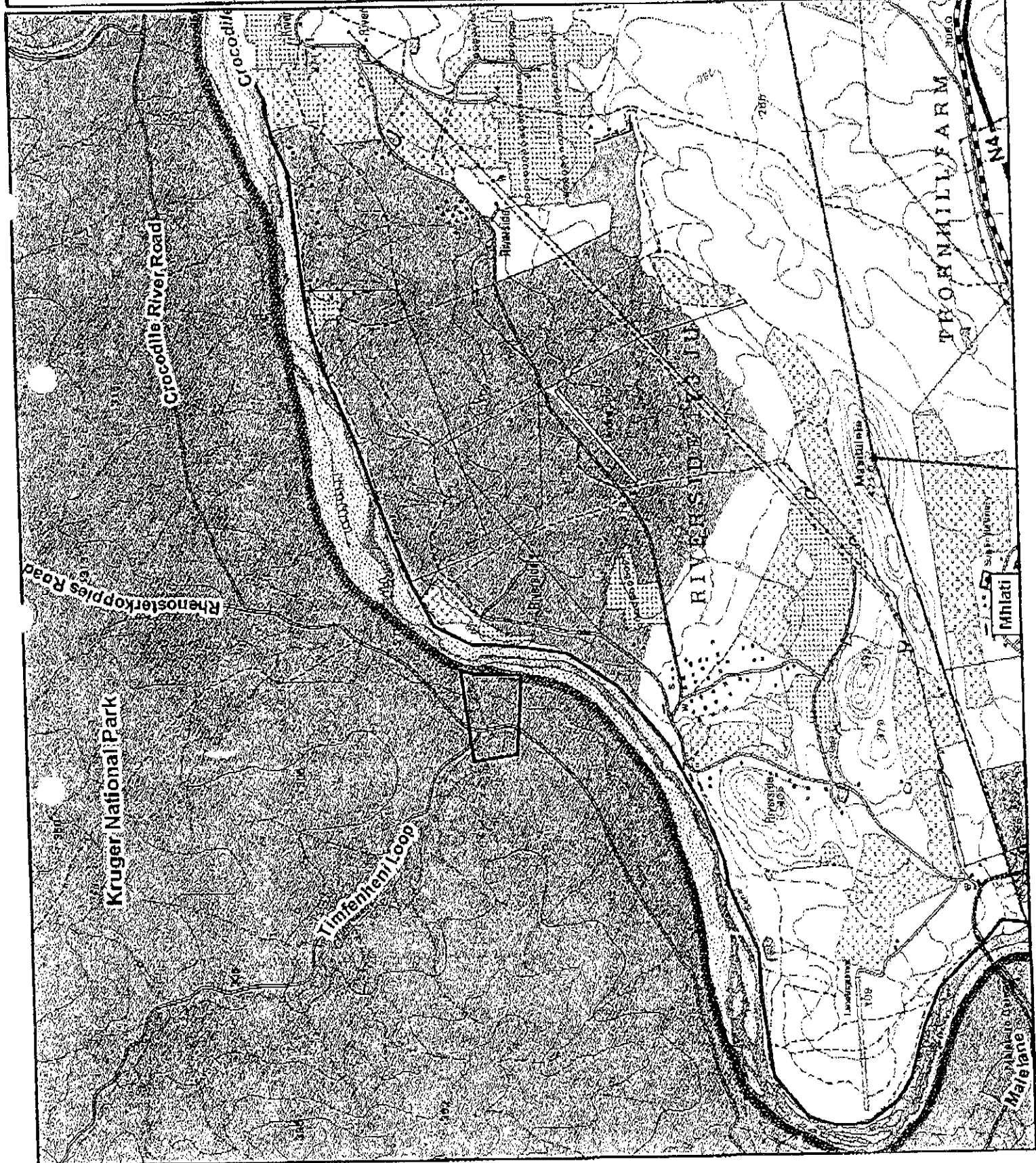
## Legend

- Malelane Gate
- Railway Line
- Kruger National Park Boundary
- Site Boundary

References:  
 Topo Map: CDSM  
 Orientation: CDSM; KNP



1:45,000





**APPENDIX B: LAND OWNERS CONSENT**

**CONSENT IN TERMS OF REGULATION 16(2) BY THE LANDOWNER  
AUTHORISING AN APPLICANT, OTHER THAN THE LANDOWNER, TO  
UNDERTAKE IDENTIFIED ACTIVITIES ON THAT LAND (Version 1)**

---

Kindly note that

1. This form must be completed when application is made for environmental authorisation in terms of the Environmental Impact Assessment Regulations, 2006 promulgated in terms of sections 24 (5) and 44 of the National Environmental Management Act, 1998 (Act 107 of 1998) (as amended) ("GN R385") where the applicant is not the owner of the land on which the proposed activity will take place.
2. This form must be attached to the application form for environmental authorisation
3. This form is current as of 20 June 2006. It is the responsibility of the applicant to ascertain whether subsequent versions of the form have been published or produced by the competent authority.
4. The application must be typed within the spaces provided in the form. The sizes of the spaces provided are not necessarily indicative of the amount of information to be provided. It is in the form of a table that can extend itself as each space is filled with typing.
5. Selected boxes must be indicated by a cross and, when the form is completed electronically, must also be highlighted.
6. Incomplete applications may be returned to the applicant for revision.
7. The use of "not applicable" in the form must be done with circumspection as if it is used in respect of material information that is required by the competent authority for assessing the application, and may result in the rejection of the application as provided for in the regulations.
8. No faxed or e-mailed applications will be accepted. Only hand delivered or posted applications will be accepted.
9. Unless protected by law, and clearly indicated as such, all information filed in on this application will become public information on receipt by the competent authority. The applicant/EAP must provide any interested and affected party with the information contained in this application on request, during any stage of the application process.

---

**DEPARTMENT DETAILS**

Gauteng Department of Agriculture Conservation & Environment  
Attention: Administrative Unit of the Sustainable Utilisation of the Environment (SUE)  
P.O. Box 8769  
Johannesburg  
2000

Administrative unit  
18<sup>th</sup> Floor Glen Cairn Building  
73 Market Street  
Johannesburg

Admin Unit telephone number: (011) 355 1345  
Department central telephone number: (011) 355 1900

---

**CONSENT IN TERMS OF REGULATION 16(2) BY THE LANDOWNER AUTHORIZING AN APPLICANT, OTHER THAN THE LANDOWNER, TO UNDERTAKE IDENTIFIED ACTIVITIES ON THAT LAND**

**CONTACT INFORMATION**

Name of land owner	South African National Parks		
Trading name (if any):	South African National Parks		
Contact person:	Mr Abe Sibiya		
Physical address:	Corporate Building Kruger National Park, Skukuza		
Postal address:	Kruger National Park, Private Bag X 402, Skukuza		
Postal code:	1350	Cell:	-
Telephone:	013 735 4319	Fax:	: 013 735 4040
E-mail:	abes@sanparks.org		
If there is more than one landowner, please attach a list of their contact details to this application			
			Extra page attached

**CONSENT**

1. I/we the undersigned (insert the name/s of the owner/s of the land)

Velaphi Abraham Sibiya

of identity number/registration number (insert the owner/s ID number/s or the registration number of the legal entity) 5703285464081

am/ are the registered owner/s of the property (insert description of the property/ies and title deed numbers) approximately 33 Hectares at the Timfene Mouth within the Kruger National Park (Malelane Gate)

located at (insert physical address or a brief description of the location of the property) Situated along  
Rhenosterkoppies Road in Malelane within the Kruger National Park

2. I/we hereby give consent to the applicant (insert the name/s of the applicant/s)

Cradle of Malelane (Pty) Ltd

of identity number/registration number (insert the owner/s ID number/s or the registration number of the legal entity) 2009/015796/07 to undertake the following activity/ies on the property (insert a brief description of the project and identified activity/ies that will be applied for):

Indicate the number and date of the relevant notice:	Activity No (s) (in terms of the relevant or notice) :	Describe each listed activity:
21 April 2006	Government Notice R 386 Item (1)(a)	The generation of electricity where the electricity output is more than 10 megawatts but less than 20 megawatts
21 April 2006	Government Notice R 386 Item (1)(d)	'The construction of facilities or infrastructure, including associated structures or infrastructure, for resorts, lodges, hotels or other tourism and hospitality facilities in a protected area contemplated in the National Environmental Management: Protected Areas Act, 2003 (Act No. 57 of 2003)'
21 April 2006	Government Notice R 386 Item (1)(k)	The bulk transportation of sewerage and water including stormwater in pipelines with (i) an internal diameter of 0,36 metres or more'
21 April 2006	Government Notice R 386 Item (1)(m)	Any purpose in the one in ten year floodline of a river or stream or within 32metres from the bank of a river or stream where the floodline is unknown, excluding purposes associated with existing residential use, but including (i) canals; (ii) channels;(iii) bridges; (iv) dams; and (v) weirs
21 April 2006	Government Notice R 386 Item (1)(n)	The off-stream storage of water, including dams and reservoirs, with a capacity of 50 000 cubic metres or more, unless such storage falls within the ambit of the activity listed in Item 6 of Government Notice No R387 of 2006'
21 April 2006	Government Notice R 386 Item (12)	The transformation or removal of indigenous vegetation of 3 hectares or more or of any size where the transformation or removal would occur within a critically endangered ecosystem listed in terms of Section 62 of the National Environmental Management Biodiversity Act, 2004 (Act No 10 of 2004)'
21 April 2006	Government Notice R 386 Item (13)	The abstraction of groundwater at a volume where any general authorization issued in terms of the National Water Act, 1998 (Act No 36 of 1998) will be exceeded
21 April 2006	Government Notice R 386 Item (15)'	The construction of a road that is wider than 4 metres and that has a road reserve wider than 6 metres, excluding roads that fall within the ambit of another listed activity or which are access roads of less than 30 metres long'
21 April 2006	Government Notice R. 387 Item (2)	Any development activity, including associated structures and infrastructure, where the total area of the developed area is, or is intended to be 20 hectares or more'


Signature of land owner or authorised representative



Name of authorised person if the landowner is a legal entity

VELAPHI ABRAHAM SIBIPA

Date 21 JUNE 2010

 Capt. Mokuwase

Signature of the Commissioner of Oaths:

2010.06.22

Date:

CAPTAIN

Designation:

Official stamp (below):

